

A57 Link Roads TR010034

2.13 TPO and Hedgerow Plans

APFP Regulation 5(2)(o)

Planning Act 2008 Infrastructure Planning (Applications: Prescribed
Forms and Procedure) Regulations 2009



Infrastructure Planning Planning Act 2008

The Infrastructure Planning (Applications: Prescribed Forms and Procedure) Regulations 2009

A57 Link Roads Scheme Development Consent Order 202[x]

2.13 TPO AND HEDGEROW PLANS

| | |
|---|--|
| Regulation Number: | Regulation 5(2)(o) |
| Planning Inspectorate Scheme Reference | TR010034 |
| Application Document Reference | TR010034/APP/2.13 |
| Author: | A57 Link Roads Scheme Project Team, Highways England |

| Version | Date | Status of Version |
|----------------|-------------|--------------------------|
| Rev 1.0 | June 2021 | DCO Application |

Table of contents

| Chapter | Pages |
|---|----------|
| 1. Introduction | 4 |
| 1.1 Introduction and purpose of this document | 4 |
| 1.2 Scope and format of the TPO and Hedgerow Plans | 4 |
| 2. Schedule of plans included in this application document | 6 |

1. Introduction

1.1 Introduction and purpose of this document

- 1.1.1 Highways England (the “Applicant”) has applied to the Secretary of State for Development Consent Order (“DCO”) to determine the Applicant’s proposals for the creation of new link roads and alteration to the existing A57, A57 Link Roads (the “Scheme”). The application is submitted to the Planning Inspectorate (the “Inspectorate”) in accordance with section 37 of the Planning Act 2008 (the “2008 Act”).
- 1.1.2 This document comprises part of the suite of Application documents and is submitted to comply with Regulation 5(2)(o), of the Infrastructure Planning (Applications: Prescribed Forms and Procedure) Regulations 2009 (as amended), which requires:
- 5(2)(o) ‘any other plans, drawings and sections necessary to describe the proposals for which development consent is sought, showing details of design, external appearance, and the preferred layout of buildings and structures, drainage, surface water management, means of vehicular and pedestrian access, any car parking to be provided, and means of landscaping;’*
- 1.1.3 The TPO and Hedgerows Plans are submitted for approval and will be certified under article 45 of the DCO once the Order is made. As this document is part of a suite of Application documentation, it should be read alongside and is informed by other Application documents. In particular, the plans should be read alongside the Book of Reference [TR010034/APP/4.3] and Schedule 1 and 8 of the of the Development Consent Order [TR010034/APP/3.1].

1.2 Scope and format of the TPO and Hedgerow Plans

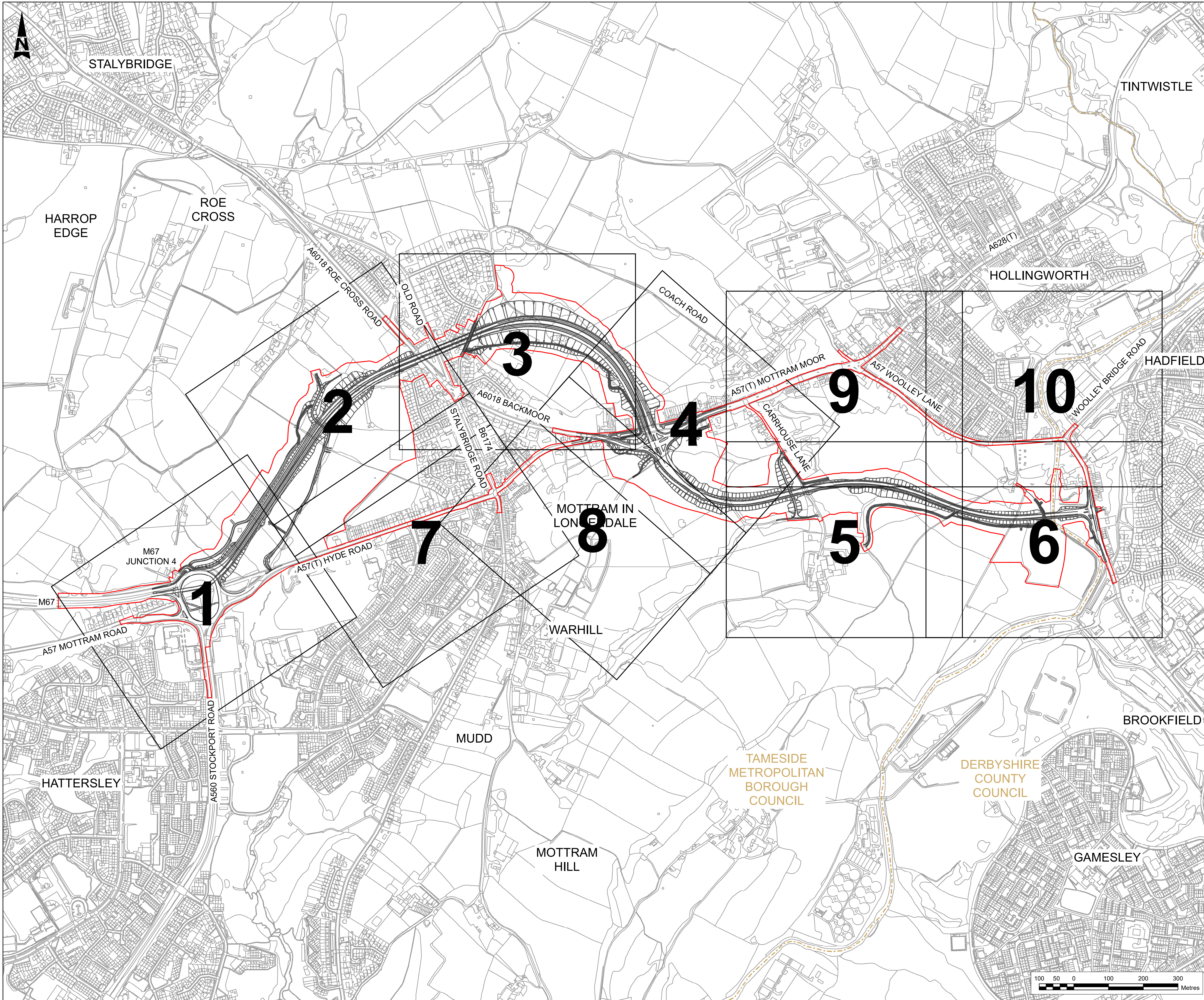
- 1.2.1 The TPO and Hedgerows Plans shows all trees and woodlands subject to Tree Preservation Orders (TPOs) made by the relevant local planning authority under the Town and Country Planning Act 1990.
- 1.2.2 The location of TPOs and hedgerows, including Important Hedgerows, is provided to show them in the context of the Scheme for which development consent is sought.
- 1.2.3 Overall, there are 29 hedgerows that will be impacted as part of the Scheme (14 requiring full removal and 15 requiring partial removal, one of which is classed as an important hedgerow).
- 1.2.4 No veteran trees were identified as part of the tree surveys undertaken as part of the application submission.
- 1.2.5 There are 21 trees (including groups of trees) protected by TPOs within the scheme boundary. Of these, two groups (L13-W2 and L15-W1) are part of woodland groups to be felled to permit construction of the Scheme. The remaining trees in the groups are to be protected using temporary barriers to define a construction exclusion zone around the trees.

1.2.6 This document should be read alongside and is informed by the other Application documents, in particular:

- Schedule One (Authorised Development) to the Draft Development Consent Order [TR010034/APP/3.1]; and
- Schedule Eight (Hedgerows and Trees) to the Draft Development Consent Order [TR010034/APP/3.1]; and
- Arboricultural Impact Assessment: Appendix 7.3 of the ES [TR010034/APP/6.5];
- Environment Statement Chapter 8 [TR010034/APP6.3];
- Nature Conservation Sites and Features Plans [TR010034/APP/2.9]; and

2. Schedule of plans included in this application document

| Document title | Document number | Version |
|---|---|---------|
| 2.13 TPO and Hedgerows Plan – Key Plan Regulation 5 (4) | TR010034/APP/2.13 HE551473-BBA-EGN-A57_AL_SCHEME-DR-LE-020130 (Sheet 1 of 11) | P01 |
| 2.13 TPO and Hedgerows Plan – Sheet 1 of 10. Regulation 5 (2)(o) | TR010034/APP/2.13 HE551473-BBA-EGN-A57_AL_SCHEME-DR-LE-020130 (Sheet 2 of 11) | P01 |
| 2.13 TPO and Hedgerows Plan – Sheet 2 of 10. Regulation 5 (2)(o) | TR010034/APP/2.13 HE551473-BBA-EGN-A57_AL_SCHEME-DR-LE-020130 (Sheet 3 of 11) | P01 |
| 2.13 TPO and Hedgerows Plan – Sheet 3 of 10. Regulation 5 (2)(o) | TR010034/APP/2.13 HE551473-BBA-EGN-A57_AL_SCHEME-DR-LE-020130 (Sheet 4 of 11) | P01 |
| 2.13 TPO and Hedgerows Plan – Sheet 4 of 10. Regulation 5 (2)(o) | TR010034/APP/2.13 HE551473-BBA-EGN-A57_AL_SCHEME-DR-LE-020130 (Sheet 5 of 11) | P01 |
| 2.13 TPO and Hedgerows Plan – Sheet 5 of 10. Regulation 5 (2)(o) | TR010034/APP/2.13 HE551473-BBA-EGN-A57_AL_SCHEME-DR-LE-020130 (Sheet 6 of 11) | P01 |
| 2.13 TPO and Hedgerows Plan – Sheet 6 of 10. Regulation 5 (2)(o) | TR010034/APP/2.13 HE551473-BBA-EGN-A57_AL_SCHEME-DR-LE-020130 (Sheet 7 of 11) | P01 |
| 2.13 TPO and Hedgerows Plan – Sheet 7 of 10. Regulation 5 (2)(o) | TR010034/APP/2.13 HE551473-BBA-EGN-A57_AL_SCHEME-DR-LE-020130 (Sheet 8 of 11) | P01 |
| 2.13 TPO and Hedgerows Plan – Sheet 8 of 10. Regulation 5 (2)(o) | TR010034/APP/2.13 HE551473-BBA-EGN-A57_AL_SCHEME-DR-LE-020130 (Sheet 9 of 11) | P01 |
| 2.13 TPO and Hedgerows Plan – Sheet 9 of 10. Regulation 5 (2)(o) | TR010034/APP/2.13 HE551473-BBA-EGN-A57_AL_SCHEME-DR-LE-020130 (Sheet 10 of 11) | P01 |
| 2.13 TPO and Hedgerows Plan – Sheet 10 of 10. Regulation 5 (2)(o) | TR010034/APP/2.13 HE551473-BBA-EGN-A57_AL_SCHEME-DR-LE-020130 (Sheet 11 of 11) | P01 |



NOTES
 The proposed works will be subject to detailed design development. Any changes will be limited to being within the DCO boundary or the relevant limits of deviation, and subject to the requirements of Schedule 2 of the Development Consent Order (TR010034/APP/3.1).

This Plan should be read in conjunction with application documents: TR010034/APP/6.4 which provide further information on the wider context, accompanying information on the sites and features shown and an assessment of any effects on such sites and features likely to be caused by the proposed Scheme.

These plans should be read in conjunction with Schedules 1 and 8 of the Development Consent Order (application document reference TR010034/APP/3.1).

- LEGEND**
- SHEET NUMBER FOR TPO AND HEDGEROW SITES AND FEATURES IN THIS AREA
 - DEVELOPMENT CONSENT ORDER (DCO) BOUNDARY
 - LOCAL AUTHORITY BOUNDARIES

This map is reproduced from Ordnance Survey material with the permission of Ordnance Survey on behalf of the controller of Her Majesty's Stationery Office. © Crown Copyright. Unauthorised reproduction infringes Crown copyright and may lead to prosecution or civil proceedings.
 CLIENT NAME: Highways England LICENCE NUMBER: 10003949
 Office for National Statistics data licensed under the Open Government Licence v.3.0. Contains OS data © Crown copyright and database right 2021.

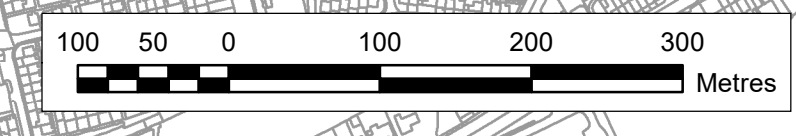
| | | | |
|---------------------|----------|------------|------------|
| Description | | | |
| Status | Revision | Issue Date | |
| Description | | | |
| Status | Revision | Issue Date | |
| Description | | | |
| Status | Revision | Issue Date | |
| Description | | | |
| Status | Revision | Issue Date | 01/06/21 |
| Drawn | Checked | Reviewed | Authorised |
| SD | KC | RE | MR |
| Drawing Suitability | | | Status |
| DCO SUBMISSION | | | A4 |

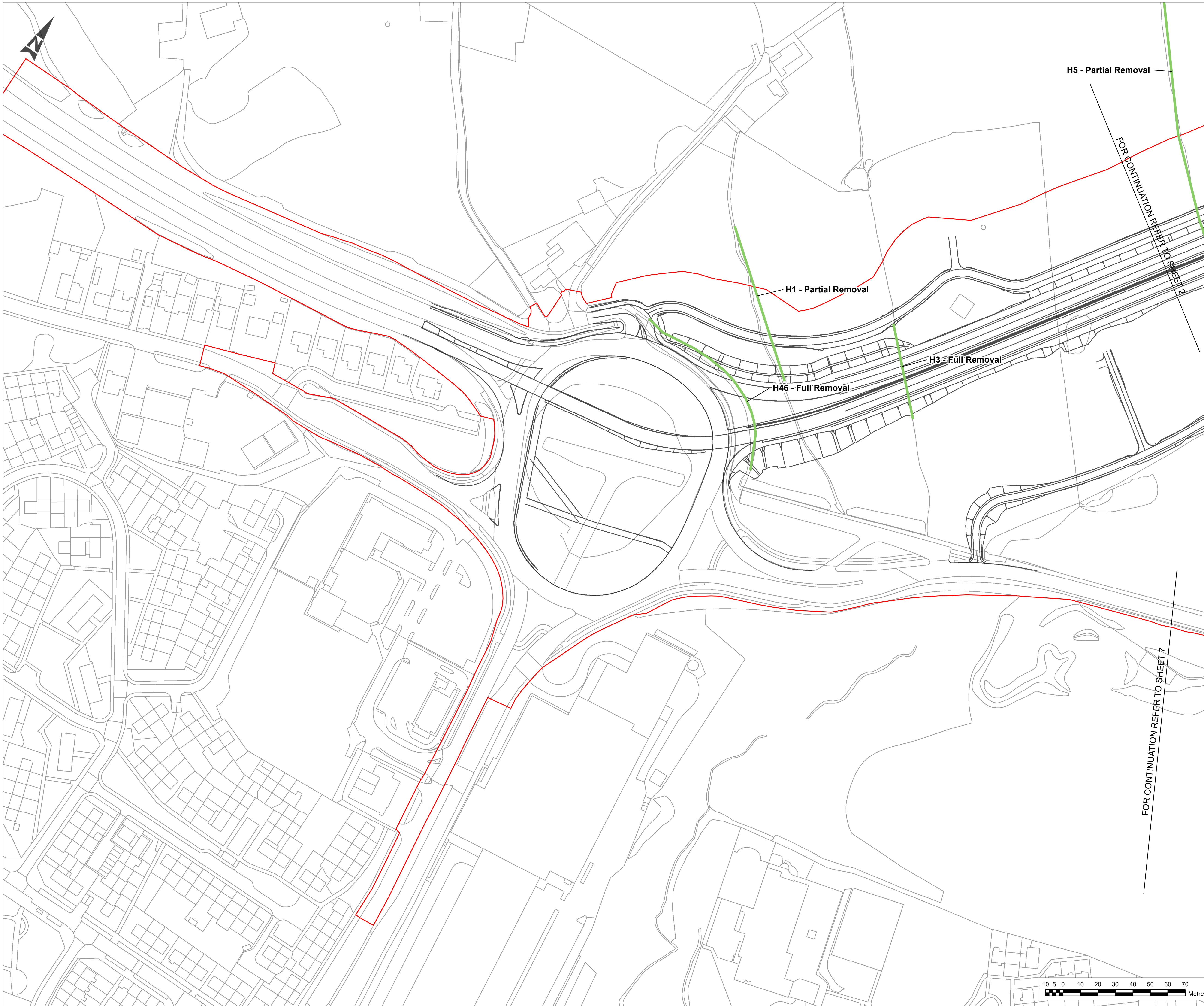


Scheme Name: A57 LINK ROADS
 Drawing Title: TPOS AND HEDGEROWS KEY PLAN Regulation 5 (4)

PNIS Ref. No: TR010034/APP/2.13

| | | |
|----------------|---------------|--------|
| Drawing Number | Originator | Volume |
| HE551473 | BBA | EGN |
| Location | Type | Role |
| A57_AL_SCHEME | DR | LE |
| Scale | Original Size | Rev |
| 1:5,000 | A1 | P01 |



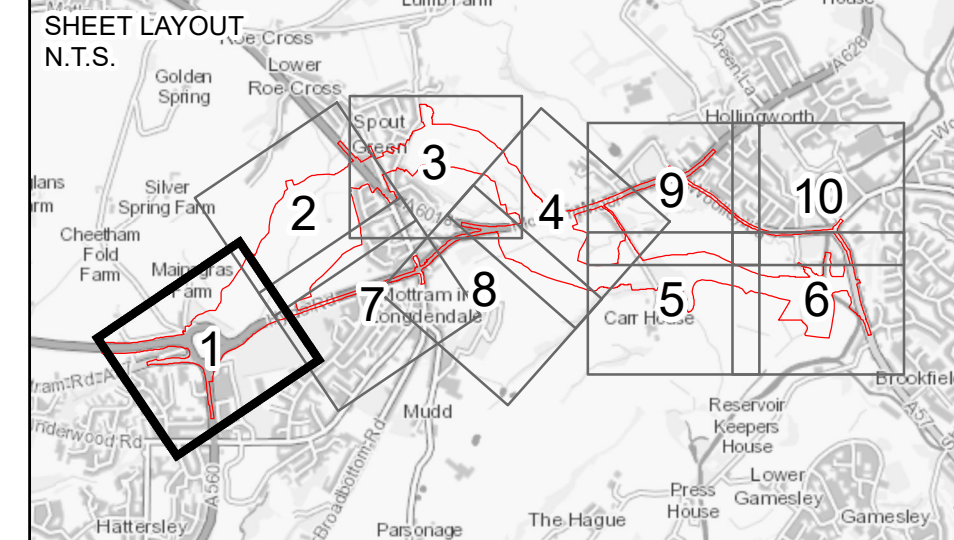


NOTES
 The proposed works will be subject to detailed design development. Any changes will be limited to being within the DCO boundary or the relevant limits of deviation, and subject to the requirements of Schedule 2 of the Development Consent Order (TR010034/APP/3.1).

This Plan should be read in conjunction with application documents: TR010034/APP/6.4 which provide further information on the wider context, accompanying information on the sites and features shown and an assessment of any effects on such sites and features likely to be caused by the proposed Scheme.

These plans should be read in conjunction with Schedules 1 and 8 of the Development Consent Order (application document reference TR010034/APP/3.1).

- LEGEND**
- DEVELOPMENT CONSENT ORDER (DCO) BOUNDARY
 - HEDGEROWS
 - IMPORTANT HEDGEROWS
 - LOCAL AUTHORITY BOUNDARIES
 - TREE PRESERVATION ORDER GROUPS/ WOODLANDS FOR PARTIAL REMOVAL
 - TREE PRESERVATION ORDER GROUPS/ WOODLANDS
 - TREE PRESERVATION ORDER INDIVIDUAL
 - H##** HEDGEROW REFERENCE AS SCHEDULE 8 OF THE DCO
 - L##** TPO REFERENCE AS SCHEDULE 8 OF THE DCO



This map is reproduced from Ordnance Survey material with the permission of Ordnance Survey on behalf of the controller of Her Majesty's Stationery Office. © Crown Copyright. Unauthorised reproduction infringes Crown copyright and may lead to prosecution or civil proceedings.
 CLIENT NAME: Highways England LICENCE NUMBER: 100030649
 Office for National Statistics data licensed under the Open Government Licence v.3.0. Contains OS data © Crown copyright and database right 2021.

Description

| Status | Revision | Issue Date |
|--------|----------|------------|
| | | |

Description

| Status | Revision | Issue Date |
|--------|----------|------------|
| | | |

Description

| Status | Revision | Issue Date |
|--------|----------|------------|
| | | |

Description **DCO SUBMISSION**

| | | | | | |
|--------|----|----------|-----|------------|----------|
| Status | A4 | Revision | P01 | Issue Date | 01/06/21 |
|--------|----|----------|-----|------------|----------|

| | | | | | | | | | |
|-------|----|---------|----|----------|----|------------|----|--------|--|
| Drawn | SD | Checked | KC | Reviewed | RE | Authorised | MR | Status | |
|-------|----|---------|----|----------|----|------------|----|--------|--|

| | | | |
|---------------------|----------------|--------|----|
| Drawing Suitability | DCO SUBMISSION | Status | A4 |
|---------------------|----------------|--------|----|

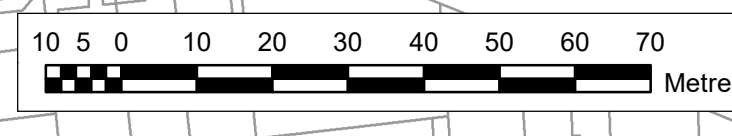


Scheme Name
A57 LINK ROADS

Drawing Title
**TPOS AND HEDGEROWS Regulation 5 (2)(o)
 SHEET 1 OF 10**

PINS Ref. No.
TR010034/APP/2.13

| | | | | |
|----------------|-------------|------|------------|--------|
| Drawing Number | Scheme | | Originator | Volume |
| HE551473 | BBA - EGN - | | | |
| A57_AL_SCHEME | DR - LE - | | 020130 | |
| Location | Type | Role | Number | |



FOR CONTINUATION REFER TO SHEET 10

FOR CONTINUATION REFER TO SHEET 7



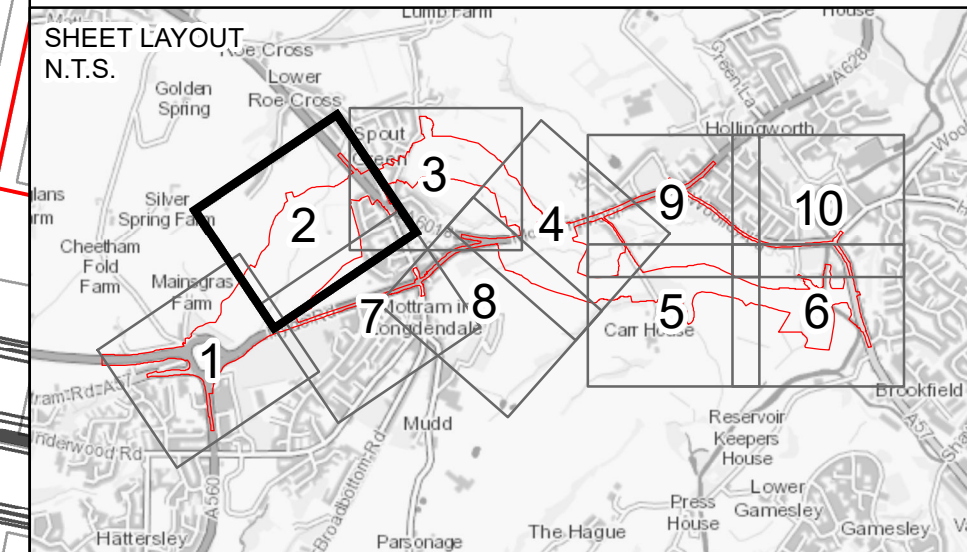
NOTES
 The proposed works will be subject to detailed design development. Any changes will be limited to being within the DCO boundary or the relevant limits of deviation, and subject to the requirements of Schedule 2 of the Development Consent Order (TR010034/APP/3.1).

This Plan should be read in conjunction with application documents: TR010034/APP/6.4 which provide further information on the wider context, accompanying information on the sites and features shown and an assessment of any effects on such sites and features likely to be caused by the proposed Scheme.

These plans should be read in conjunction with Schedules 1 and 8 of the Development Consent Order (application document reference TR010034/APP/3.1).

LEGEND

- DEVELOPMENT CONSENT ORDER (DCO) BOUNDARY
- HEDGEROWS
- IMPORTANT HEDGEROWS
- - - LOCAL AUTHORITY BOUNDARIES
- TREE PRESERVATION ORDER GROUPS/ WOODLANDS FOR PARTIAL REMOVAL
- TREE PRESERVATION ORDER GROUPS/ WOODLANDS
- ⊙ TREE PRESERVATION ORDER INDIVIDUAL
- H##** HEDGEROW REFERENCE AS SCHEDULE 8 OF THE DCO
- L##** TPO REFERENCE AS SCHEDULE 8 OF THE DCO



This map is reproduced from Ordnance Survey material with the permission of Ordnance Survey on behalf of the controller of Her Majesty's Stationery Office. © Crown Copyright. Unauthorised reproduction infringes Crown copyright and may lead to prosecution or civil proceedings.
 CLIENT NAME: Highways England LICENCE NUMBER: 100030649
 Office for National Statistics data licensed under the Open Government Licence v.3.0. Contains OS data © Crown copyright and database right 2021.

| | | | |
|----------------------------|----------------|------------|--------|
| Description | | | |
| Status | Revision | Issue Date | |
| Description | | | |
| Status | Revision | Issue Date | |
| Description | | | |
| Status | Revision | Issue Date | |
| Description DCO SUBMISSION | | | |
| Status | A4 | Revision | P01 |
| Issue Date | 01/06/21 | | |
| Drawn | SD | Checked | KC |
| Reviewed | RE | Authorised | MR |
| Drawing Suitability | DCO SUBMISSION | | Status |
| | | | A4 |

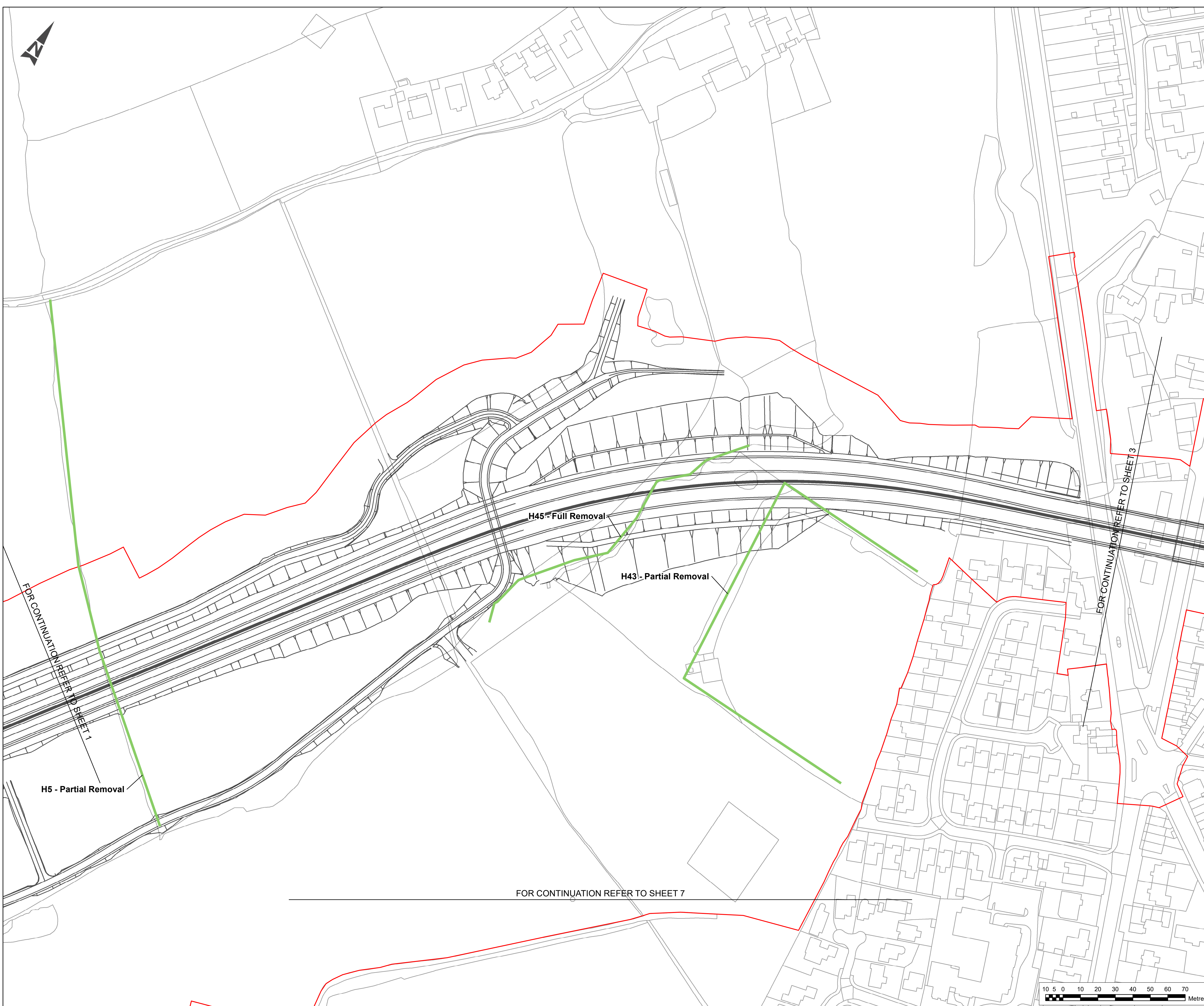
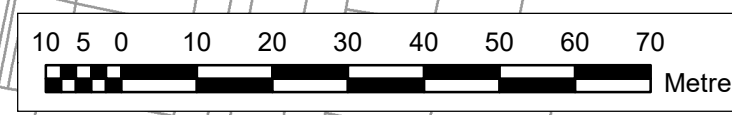


Scheme Name: **A57 LINK ROADS**

Drawing Title: **TPOS AND HEDGEROWS Regulation 5 (2)(o) SHEET 2 OF 10**

PINS Ref. No.: **TR010034/APP/2.13**

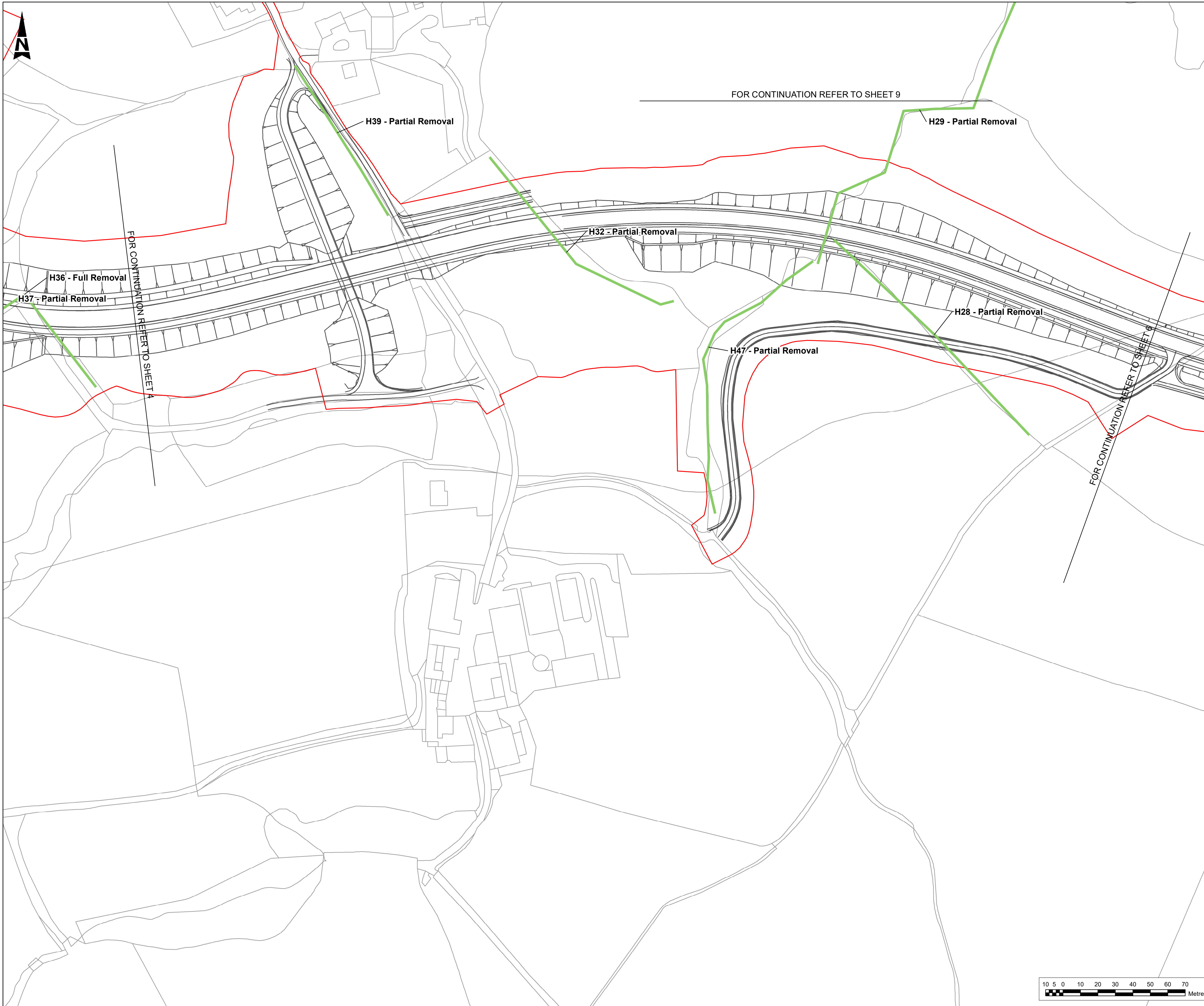
| | | | | | |
|----------------|---------------|---------------|------|--------|-----|
| Drawing Number | HE551473 | Originator | BBA | Volume | EGN |
| Scheme | A57_AL_SCHEME | DR | LE | 020130 | |
| Location | | Type | Role | Number | |
| Scale | 1:1,000 | Original Size | A1 | Rev: | P01 |



FOR CONTINUATION REFER TO SHEET 1

FOR CONTINUATION REFER TO SHEET 3

FOR CONTINUATION REFER TO SHEET 7

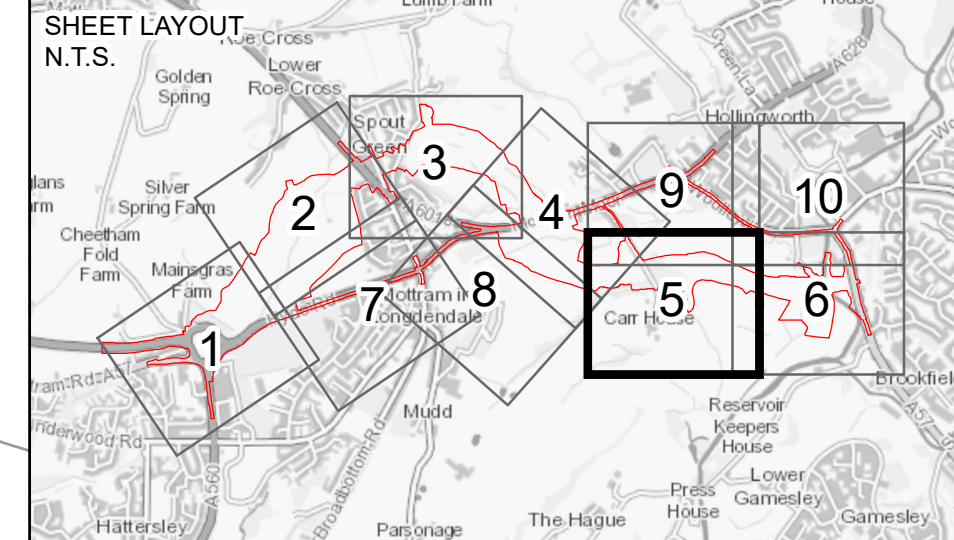


NOTES
 The proposed works will be subject to detailed design development. Any changes will be limited to being within the DCO boundary or the relevant limits of deviation, and subject to the requirements of Schedule 2 of the Development Consent Order (TR010034/APP/3.1).

This Plan should be read in conjunction with application documents: TR010034/APP/6.4 which provide further information on the wider context, accompanying information on the sites and features shown and an assessment of any effects on such sites and features likely to be caused by the proposed Scheme.

These plans should be read in conjunction with Schedules 1 and 8 of the Development Consent Order (application document reference TR010034/APP/3.1).

- LEGEND**
- DEVELOPMENT CONSENT ORDER (DCO) BOUNDARY
 - HEDGEROWS
 - IMPORTANT HEDGEROWS
 - LOCAL AUTHORITY BOUNDARIES
 - TREE PRESERVATION ORDER GROUPS/ WOODLANDS FOR PARTIAL REMOVAL
 - TREE PRESERVATION ORDER GROUPS/ WOODLANDS
 - TREE PRESERVATION ORDER INDIVIDUAL
 - H##** HEDGEROW REFERENCE AS SCHEDULE 8 OF THE DCO
 - L##** TPO REFERENCE AS SCHEDULE 8 OF THE DCO



This map is reproduced from Ordnance Survey material with the permission of Ordnance Survey on behalf of the controller of Her Majesty's Stationery Office. © Crown Copyright. Unauthorised reproduction infringes Crown copyright and may lead to prosecution or civil proceedings.
 CLIENT NAME: Highways England LICENCE NUMBER: 100030649
 Office for National Statistics data licensed under the Open Government Licence v.3.0. Contains OS data © Crown copyright and database right 2021.

| Description | | | |
|---------------------|----------|------------|--------|
| Status | Revision | Issue Date | |
| Description | | | |
| Status | Revision | Issue Date | |
| Description | | | |
| Status | Revision | Issue Date | |
| Description | | | |
| DCO SUBMISSION | | | |
| Status | A4 | Revision | P01 |
| | | Issue Date | |
| | | 01/06/21 | |
| Drawn | SD | Checked | KC |
| Reviewed | RE | Authorised | MR |
| Drawing Suitability | | | Status |
| DCO SUBMISSION | | | A4 |

Client

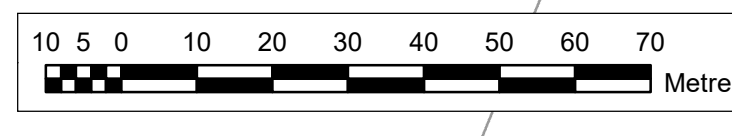
Scheme Name
A57 LINK ROADS

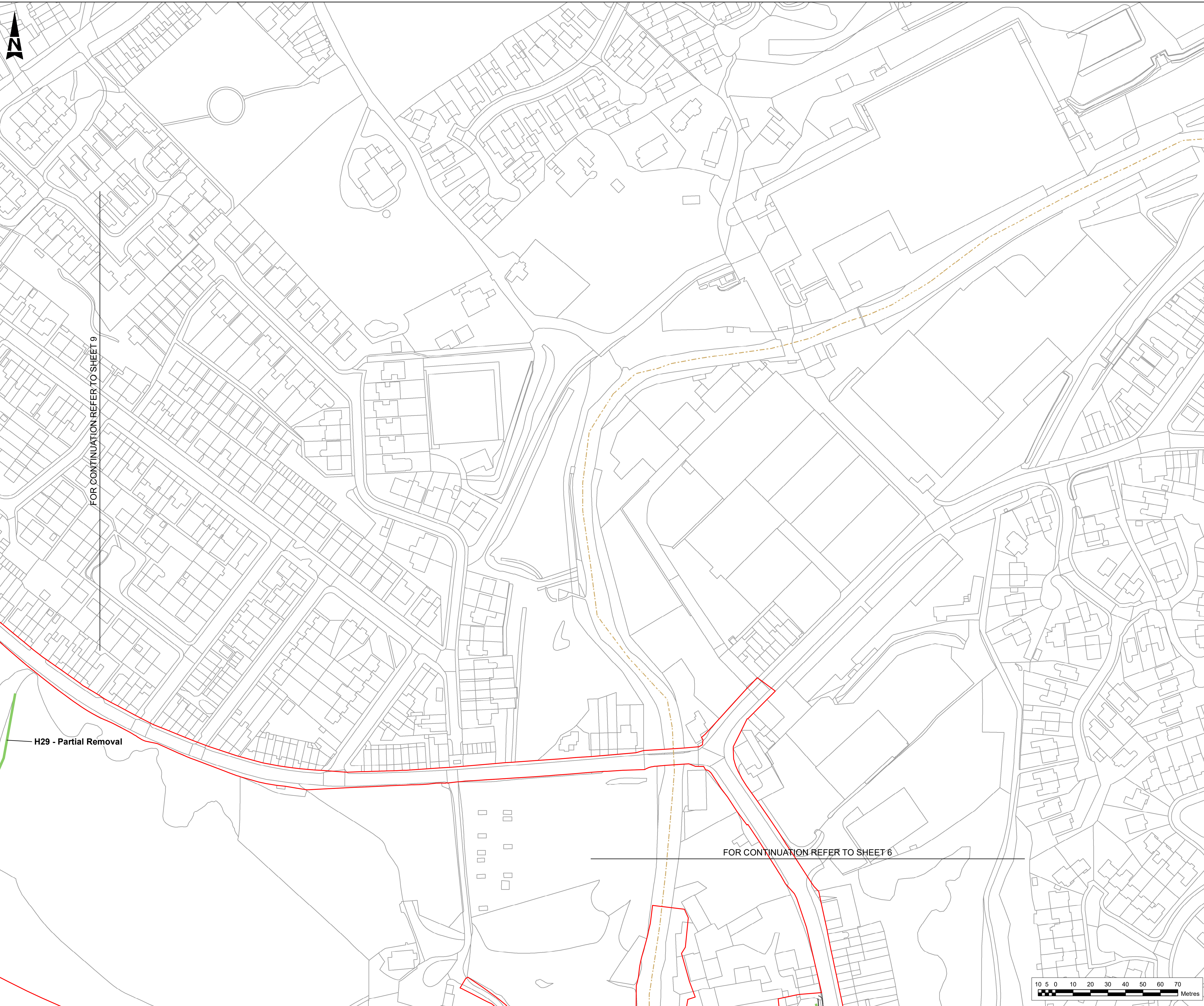
Drawing Title
**TPOS AND HEDGEROWS Regulation 5 (2)(o)
 SHEET 5 OF 10**

PINS Ref. No.
TR010034/APP/2.13

Drawing Number
 Scheme HE551473 - BBA - EGN -
 A57_AL_SCHEME - DR - LE - 020130

| Location | Type | Role | Number |
|----------|---------|---------------|--------|
| Scale | 1:1,000 | Original Size | A1 |
| Rev | P01 | | |



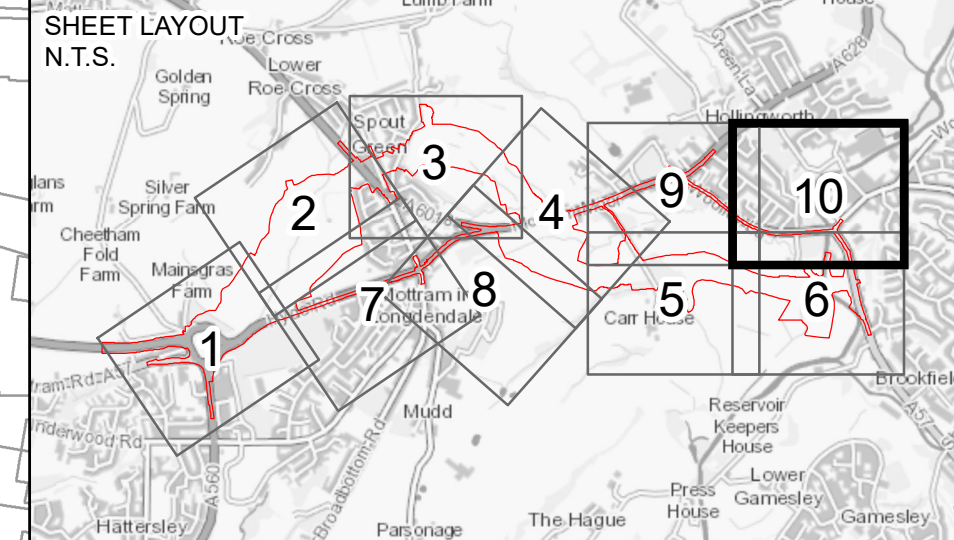


NOTES
 The proposed works will be subject to detailed design development. Any changes will be limited to being within the DCO boundary or the relevant limits of deviation, and subject to the requirements of Schedule 2 of the Development Consent Order (TR010034/APP/3.1).

This Plan should be read in conjunction with application documents: TR010034/APP/6.4 which provide further information on the wider context, accompanying information on the sites and features shown and an assessment of any effects on such sites and features likely to be caused by the proposed Scheme.

These plans should be read in conjunction with Schedules 1 and 8 of the Development Consent Order (application document reference TR010034/APP/3.1).

- LEGEND**
- DEVELOPMENT CONSENT ORDER (DCO) BOUNDARY
 - HEDGEROWS
 - IMPORTANT HEDGEROWS
 - - - LOCAL AUTHORITY BOUNDARIES
 - TREE PRESERVATION ORDER GROUPS/ WOODLANDS FOR PARTIAL REMOVAL
 - TREE PRESERVATION ORDER GROUPS/ WOODLANDS
 - ⊗ TREE PRESERVATION ORDER INDIVIDUAL
 - H##** HEDGEROW REFERENCE AS SCHEDULE 8 OF THE DCO
 - L##** TPO REFERENCE AS SCHEDULE 8 OF THE DCO



This map is reproduced from Ordnance Survey material with the permission of Ordnance Survey on behalf of the controller of Her Majesty's Stationery Office. © Crown Copyright. Unauthorised reproduction infringes Crown copyright and may lead to prosecution or civil proceedings.
 CLIENT NAME: Highways England LICENCE NUMBER: 100030649
 Office for National Statistics data licensed under the Open Government Licence v.3.0. Contains OS data © Crown copyright and database right 2021.

| | | | |
|---------------------|----------------|----------|------------|
| Description | Status | Revision | Issue Date |
| Description | Status | Revision | Issue Date |
| Description | Status | Revision | Issue Date |
| Description | Status | Revision | Issue Date |
| Description | A4 | P01 | 01/06/21 |
| Drawn | Checked | Reviewed | Authorised |
| SD | KC | RE | MR |
| Drawing Suitability | DCO SUBMISSION | | Status |
| | A4 | | A4 |

Client

Scheme Name
A57 LINK ROADS

Drawing Title
**TPOS AND HEDGEROWS Regulation 5 (2)(o)
 SHEET 10 OF 10**

PINS Ref. No.
TR010034/APP/2.13

Drawing Number
 Scheme HE551473 - BBA - EGN -
 A57_AL_SCHEME - DR - LE - 020130

| | | | |
|----------|---------|---------------|--------|
| Location | Type | Role | Number |
| Scale | 1:1,000 | Original Size | A1 |
| Rev | P01 | | |

© Crown copyright (2019).

You may re-use this information (not including logos) free of charge in any format or medium, under the terms of the Open Government Licence. To view this licence:

visit www.nationalarchives.gov.uk/doc/open-government-licence/

write to the Information Policy Team, **The National Archives, Kew, London TW9 4DU**,
or email psi@nationalarchives.gsi.gov.uk.

Printed on paper from well-managed forests and other controlled sources.

Registered office Bridge House, 1 Walnut Tree Close, Guildford GU1 4LZ
Highways England Company Limited registered in England and Wales number 09346363

